
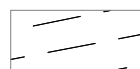



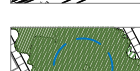





-  PROPERTY LINE
-  EXISTING CONTOURS
-  PROPOSED CONTOURS
-  ACO BRICK SLOT DRAIN OR SIMILAR
-  FRENCH DRAIN
-  UNDER DRAINAGE AT TREE PIT
-  AREA DRAIN
-  EXISTING SPOT ELEVATION
-  PROPOSED SPOT ELEVATION

A Issued to planning board DE 09/03/20  
 REV DESCRIPTION APP. DATE



176 Moog Road  
 Garrison  
 GRADING & DRAINAGE PLAN  
 COURTYARD AND DECK

DATE	05/01/2020	STATUS	DRAFT
SCALE	1/8" = 1'-0"	DRAWN	DD
DWG. NO	L_103	APPROVED	DE

No dimensions are to be scaled from this drawing. All dimensions are to be checked on site. Area measurements for indicative purposes only. All drawings and design are the copyright property of David Eaton Associates. Reproduction of the drawings, specifications, related documents, and design, in whole or in part is strictly forbidden without written permission. © DAVID EATON ASSOCIATES  
 It is a violation of the law for any person, unless acting under the direction of a licensed landscape architect, to alter an item in any way. If an item bearing the seal of a landscape architect is altered, the altering landscape architect shall affix to his item the seal and the notation "altered by" followed by his signature and the date of such alteration, and a specific description of the alteration.